







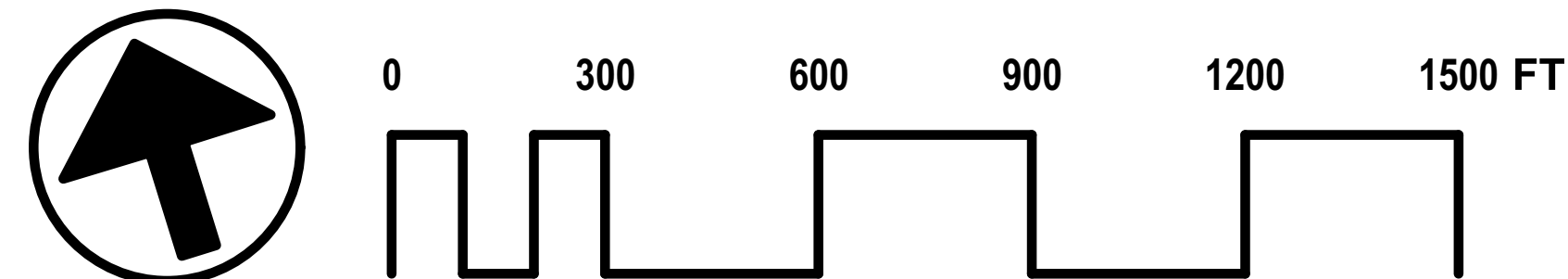


CIRCULATION - DESTINATION ANALYSIS

KEY

-  PRIMARY ROUTE / TRUCKS
-  TRAIN TRACKS / BARRIER
-  SECONDARY ROUTE
-  PRIMARY (LG) & SECONDARY (SM) POTENTIAL GATEWAYS
-  HISTORIC DOWNTOWN CORE
-  PARK DESTINATION
-  CITY GOVERNMENT
-  RR CROSSING



| | | |
|------------------|-----------------|------------------|
| Drawn By: APlatt | Checked By: AAP | Date: 04/10/2018 |
| REVISIONS: | | |
| No. | Description | Date |
| 1 | Notes | Date |

Allison Platt & Associates
 107 East Second Street
 Greenville, NC 27858
 919-734-7542

Project: **MEBANE DOWNTOWN VISION PLAN**
 Mebane, NC

Sheet Title: **CIRCULATION/DESTINATION**

Sheet Number: **A2**

Project #: 2018004 File Name: MebaneCircDestination.vwx

ENGINEERING PLANNING URBAN DESIGN LANDSCAPE ARCHITECTURE